











Montélimar ▶ Mont Ventoux - 167 km

STRECKE		Kilometer		Zeit			
		zum Ziel	vom Start	Karawane	40.0	38.0	36.0
	FRANCE						
	- DRÔME (26) -						
	MONTELMAR			09:55	11:40	11:40	11:40
	MONTELMARD.4	167.0	0.0	10:05	11:50	11:50	11:50
	ESPELUCHE	162.5	4.5	10:12	11:56	11:56	11:57
	Le Colombier (ROCHEFORT-EN-VALDAINE)	159.0	8.0	10:17	12:01	12:01	12:02
	Carrefour D.4-D.24	158.0	9.0	10:18	12:02	12:03	12:04
	Côte de CitelleD.24	153.0	14.0	10:26	12:09	12:10	12:11
	SALLES-SOUS-BOIS	148.5	18.5	10:32	12:14	12:16	12:18
	TAULIGNAN	145.0	22.0	10:37	12:19	12:21	12:23
	Carrefour D.24-D.538	141.5	25.5	10:43	12:24	12:26	12:29
	MONTBRISON-SUR-LEZD.538	140.5	26.5	10:44	12:25	12:27	12:30
	LE PEGUE (près)	138.0	29.0	10:48	12:28	12:31	12:34
	ROUSSET-LES-VIGNES	136.0	31.0	10:51	12:31	12:34	12:37
	VENTEROL (près)	130.5	36.5	10:59	12:38	12:42	12:45
	NYONS (D.538 - D94)	127.0	40.0	11:04	12:43	12:47	12:51
	AUBRESD.94	122.0	45.0	11:11	12:50	12:54	12:58
	LES PILLES	119.0	48.0	11:16	12:54	12:58	13:03
	La Bonté (CONDORCET)	118.0	49.0	11:17	12:55	12:59	13:04
	Carrefour D.94-D.64	114.5	52.5	11:22	12:59	13:04	13:09
	SAINTE-JALLE (D.64-D.108)D.64	108.0	59.0	11:32	13:08	13:13	13:19
	Col d'EyD.108	101.5	65.5	11:42	13:17	13:23	13:29
	Carrefour D.108-D.546	96.0	71.0	11:50	13:24	13:30	13:38
	BUIS-LES-BARONNIES (D.546-D.5)D.546	94.5	72.5	11:52	13:26	13:33	13:40
	Carrefour D.5-D.72D.5	90.0	77.0	11:58	13:32	13:39	13:47
	EYGALIERSD.72	89.0	78.0	12:00	13:33	13:40	13:48
	Col de Fontaube (D.72-D.41)	80.0	87.0	12:13	13:45	13:53	14:02
	- VAUCLUSE (84) -						
	Col des AiresD.41	76.5	90.5	12:18	13:50	13:58	14:07
	Carrefour D.41-D.40	72.5	94.5	12:24	13:55	14:04	14:13
	- DRÔME (26) -						

	Carrefour D.40-D.72 <b>D.40</b>	72.0	95.0	12:25	13:56	14:04	14:14
	Carrefour D.72-D.542 <b>D.72</b>	67.5	99.5	12:32	14:02	14:11	14:21
	- VAUCLUSE (84) -						
	AUREL <b>D.942</b>	62.0	105.0	12:40	14:09	14:18	14:29
	SAULT	57.5	109.5	12:46	14:15	14:25	14:36
	LA LOGE (D.942-D.1)	55.5	111.5	12:49	14:18	14:28	14:39
	Col des Abeilles <b>D.1</b>	45.5	121.5	13:04	14:31	14:42	14:54
	VILLES-SUR-AUZON (D.1-D.942)	34.5	132.5	13:20	14:45	14:57	15:11
	Carrefour D.942-D.14 <b>D.942</b>	29.0	138.0	13:28	14:53	15:05	15:19
	MORMOIROND <b>.14</b>	28.5	138.5	13:29	14:53	15:06	15:20
	Carrefour D.14-D.974	23.5	143.5	13:36	15:00	15:13	15:27
	BEDOIND <b>.974</b>	23.0	144.0	13:37	15:01	15:14	15:28
	Sainte-Colombe	18.0	149.0	13:49	15:11	15:25	15:39
	Les Bruns	17.0	150.0	13:52	15:14	15:27	15:42
	Saint-Estève	16.5	150.5	13:53	15:16	15:29	15:43
	Le Chalet Reynard	6.5	160.5	14:22	15:43	15:56	16:11
	MONT VENTOUX	0.0	167.0	14:41	16:01	16:14	16:28